


ARGYLE ACTIVE TRANSPORTATION PLAN AMENDMENTS

RECOMMENDATIONS STATUS UPDATE


 COMPLETED

Work with the Trail Committees to complete the trails in Pubnico and Wedgeport 


Create an Active Argyle Committee 

Form a provincial "Active Alliance" with other municipalities 

Provide a more direct connection to the Rail Trail at École Belleville 

Install signage at each of the main Nature Trails 

 IN PROGRESS


Provide a more direct connection to the Rail Trail for staff and students at Drumlin Heights 

Place bicycle racks at important civic locations 

Introduce a Rail Trail signage system in East Pubnico 

Begin planning and design work for the Hwy 103 pinch point 

Develop marketing materials to promote active transportation opportunities in MoDA 

Begin marketing paddling routes and investing in new infrastructure 


Establish a Bike Friendly Business Program 

 ONGOING


Continue building and installing furniture for AT users 

Host regular active transportation events 


Resurface the Rail Trail in East Pubnico 

Resurface the Rail Trail from Tusket to the western municipal border 

Resurface the Rail Trail between Pubnico and Tusket 

 NOT STARTED

Pave shoulders on the 1,300 metre Tusket pinch point 

Pave the shoulders on Trunk 3 between Ye Old Argyle Road and Exit 32A 

Pave shoulders on Route 334 

Pave shoulders on Route 335 

Extend sidewalk to École Pubnico-Ouest 

 RECOMMENDATION REMOVED

Revitalize Stan O'Brien Interpretive Trail 