


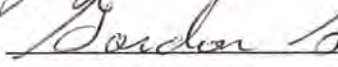


**Municipality of the District of Argyle Fire Boundary Amendment
December 2021**

**By Alix d'Entremont
Mapping Technician**

I was contacted in late August 2021 by Aaron Pottier, fire chief of the Quinan District Volunteer Fire Department, regarding a request to amend the fire district boundaries between the Quinan Fire District and the Eel Brook Fire District. Aaron's suggestion was to amend the boundary so that the entirety of the Spar Ridge Road, Big Gull Lake, Great Barren Lake and Quinan Lake be included in the Quinan Fire District. Shortly after this I also spoke with Jonathan LeBlanc, chief of the Eel Brook Fire Department, who was also interested in amending the boundaries as proposed by Aaron Pottier. I subsequently met with Joe d'Eon, chief of the East Pubnico Fire Department, on September 16 and Gordon Amiro, chief of the West Pubnico Fire Protection Association, on October 22 to discuss the possible related changes to their fire districts in the areas of Great Pubnico Lake, Little Madashack Lake, Madashack Lake, Nonias Lake, and Great Barren Lake.

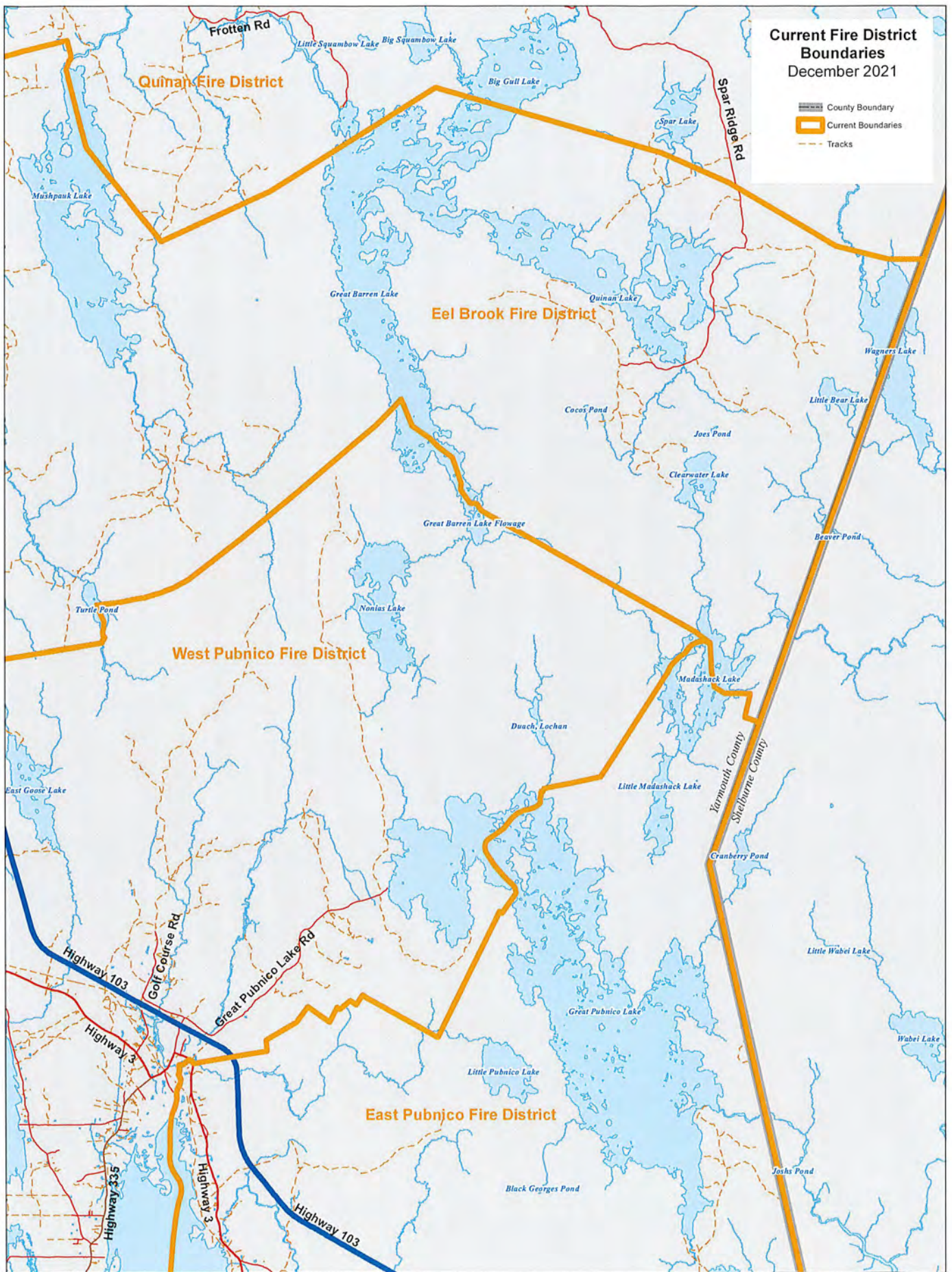
This package contains two attached maps. One shows the current fire district boundaries (in orange) and the other shows the proposed fire district boundaries (in purple). I require the signature of the four fire chiefs listed above to make the changes official. Sign below if you agree that the boundaries should be amended to those as shown in the map titled "Proposed Fire District Boundaries". Please get in touch with me if you have any questions: gistech@munargyle.com, 902-307-0373.

Name	Signature	Date
Aaron Pottier, Chief, Quinan Fire		Dec 7/21
Jonathan LeBlanc, Chief, Eel Brook Fire		Dec 8/21
Joe d'Eon, Chief, East Pubnico Fire		Dec 13/21
Gordon Amiro, Chief, West Pubnico Fire		Dec 13/21

Please return this package to Alix d'Entremont at the Municipality of Argyle, 5 Rue J.E. Hatfield Crt, Tusket.

**Current Fire District
Boundaries
December 2021**

- County Boundary
- Current Boundaries
- Tracks



**Proposed Fire District
Boundaries
December 2021**

- County Boundary
- Proposed Boundaries
- Tracks

